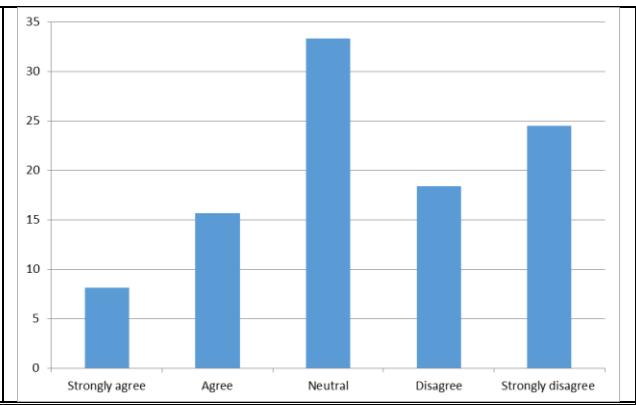
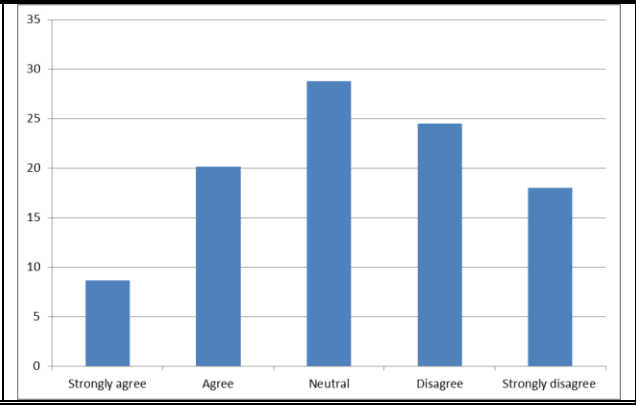


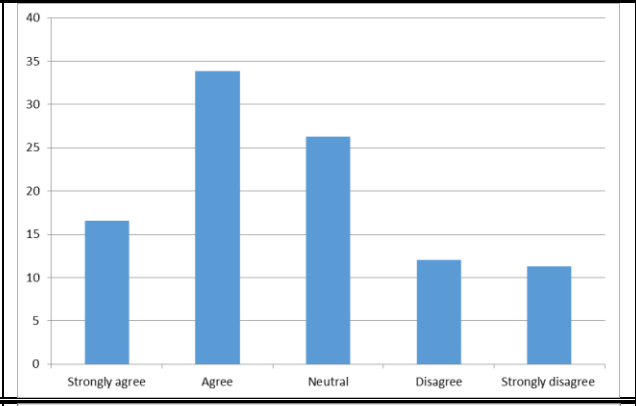
1.1 (a) There is a need for more housing in the parish  
Summary:



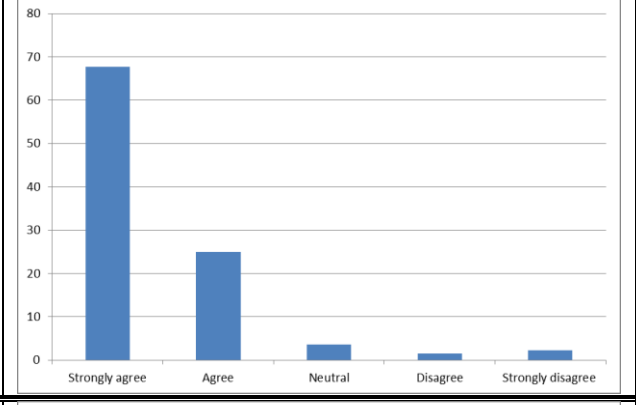
1.1 (b) Thruslington needs a greater mix of houses in terms of size/type  
Summary:



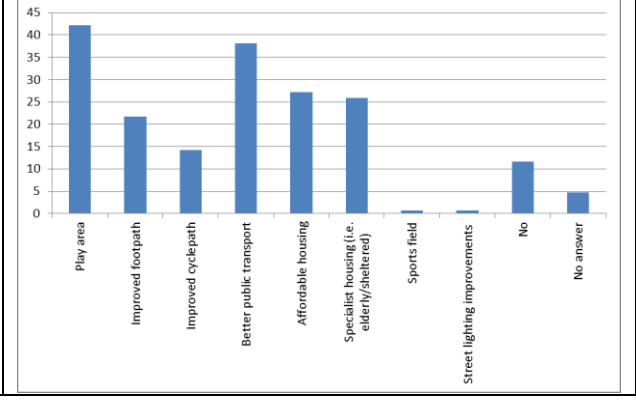
1.1 (c) New housing should be of size/scale to existing houses  
Summary:



1.1 (d) New housing should provide off-street parking  
Summary:

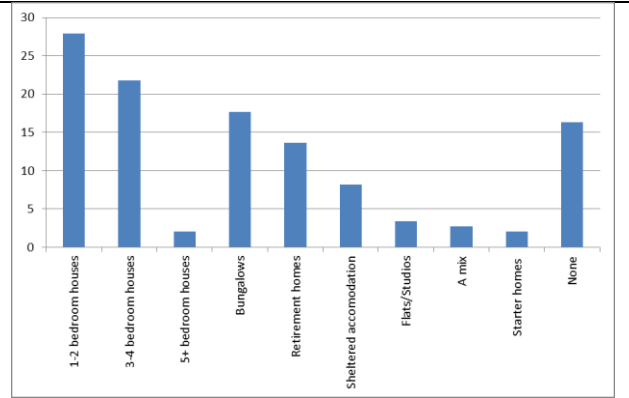


1.2 Would you support new houses if they provided any of the following facilities  
Summary:



### 1.3 What type of housing do you think is needed (if any) in Thrussington?

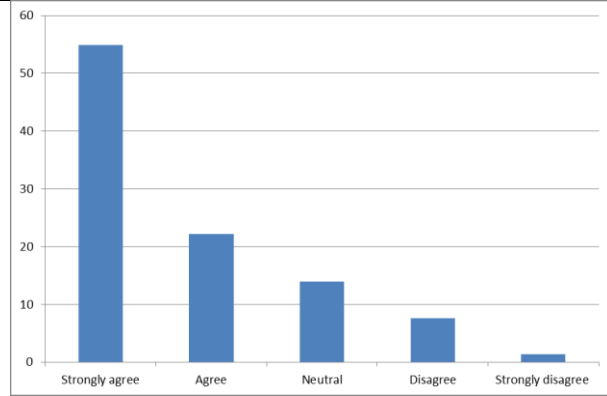
#### Summary:



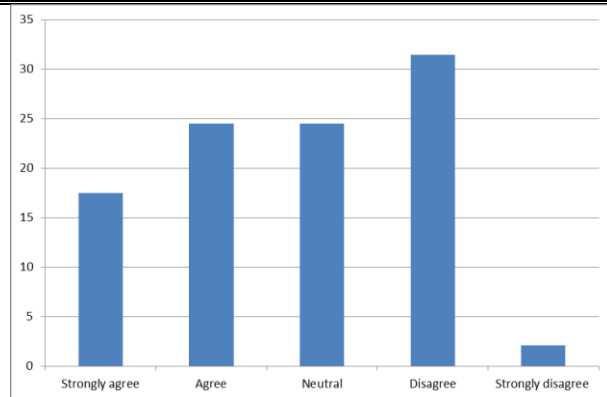
#### 1.4 Additional comments on housing

- Land unavailable within the parish [for more houses] without disturbing the 'feel' of the village
- The village is fine as it is x3
- Do not want more houses x3
- No large developments x2
- New houses must be in keeping with the style of the rest of the village eg Leicestershire red brick, timbers, ground windows, slate roofs.
- Small developments on the sides of the villages are more sustainable
- Limited housing
- Small homes for young couples x3
- No housing available for first time buyers x3
- Unable/need to downsize x2
- Prefer not to have any housing but if it is needed, then elderly/sheltered should be the preference
- Road infrastructure too poor to support more houses
- New housing should be energy efficient
- Important to retain the village landscape and community
- Good mix of housing should it be required
- Village does not have the services to provide for new homes
- Within settlement boundary
- Barn Conversions
- Offroad parking in accordance with number of rooms
- Unsure x2
- More houses need appropriate infrastructure x5
- New dev must meet local needs
- Family homes are needed
- Few houses are needed
- Nothing seems to have been developed in over 10 years
- Not enough parking for the current homes
- Avoid merging with Rearsby
- New housing at the edge of the village could be considered

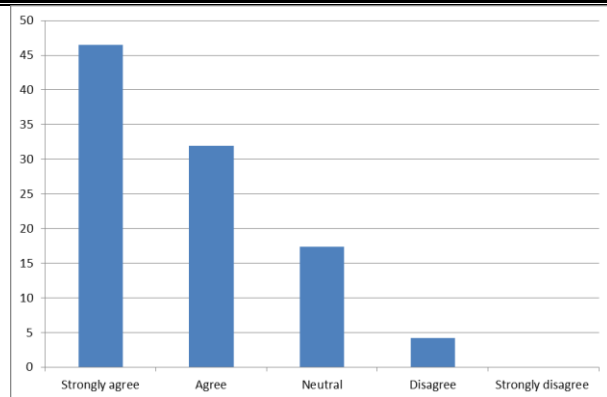
2.1 (a) There is a need for traffic calming to reduce vehicle speeds  
Summary:



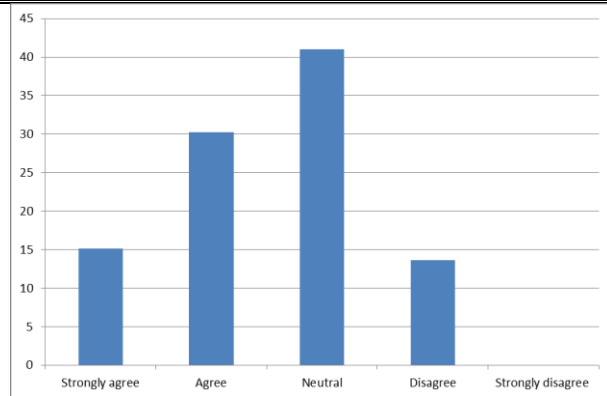
2.1 (b) Thrussington suffers from congestion  
Summary:



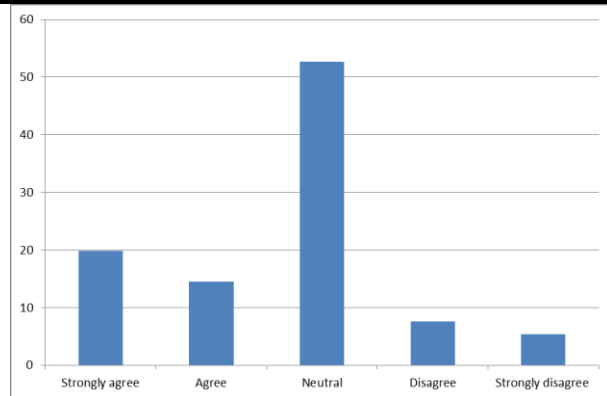
2.1 (c) Parking is an issue in the village  
Summary:



2.1 (d) Footpaths should be improved  
Summary:

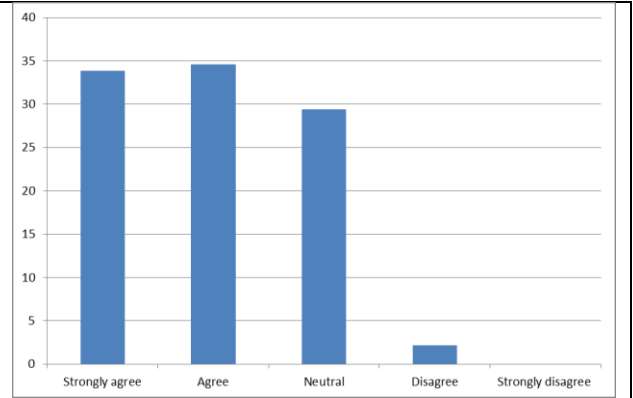


2.1 (e) Cycle routes should be improved  
Summary:



## 2.1 (f) There is a need for better public transport

### Summary:

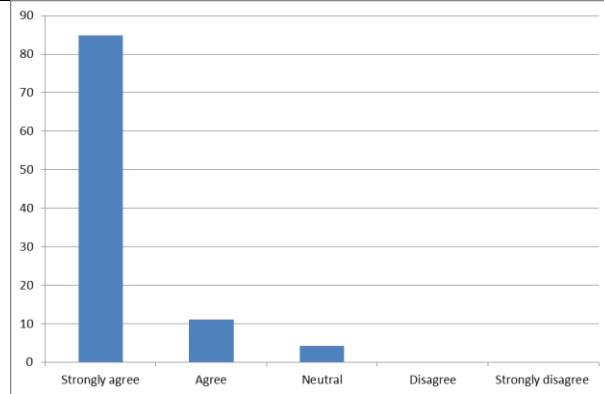


## 2.2 Additional comments on Transport

- Parking around the green x10
- Parking at junctions x3
- Parking outside Star Inn x16
- Parking on pavements
- Parking in general x25
- Parking along Regents street x2
- Parking along Old Gate Road
- Parking along Ratcliffe Road x2
- Maintain + improve public transport
- Traffic calming needed x3
- Curtail the use of the village for cycle racing x3
- Congestion x4
- Offroad parking needed for school staff
- Entry/exit to the village needs traffic calming
- More destinations on public transport
- Traffic in general
- Service vehicle parking around Green x3
- Cars drive far too quickly x2
- Traffic an issue at school times x3
- Speed of traffic through the village
- Footpaths not wide enough for wheelchairs x2
- Parking around the church
- Cycle route
- Village pavements poor
- Access for prams
- No speed humps
- Widening river bridge
- Maintain hedgerows better
- Speeding on Old Gate Rd

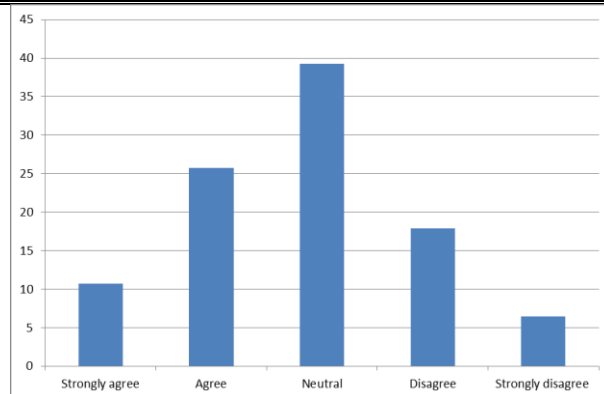
3.1 (a) There is a need for improved broadband/phone signal

Summary:



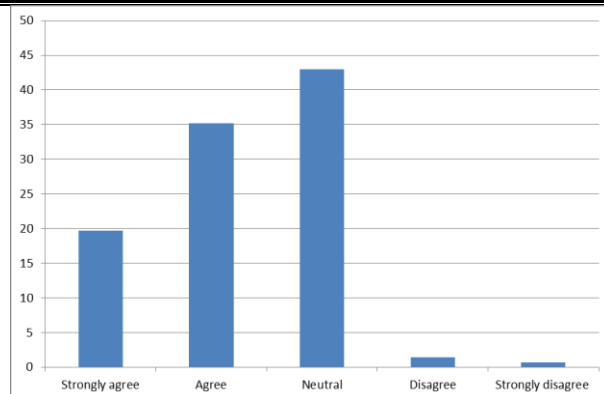
3.1 (b) Markets and 'pop-up' facilities should be encouraged

Summary:



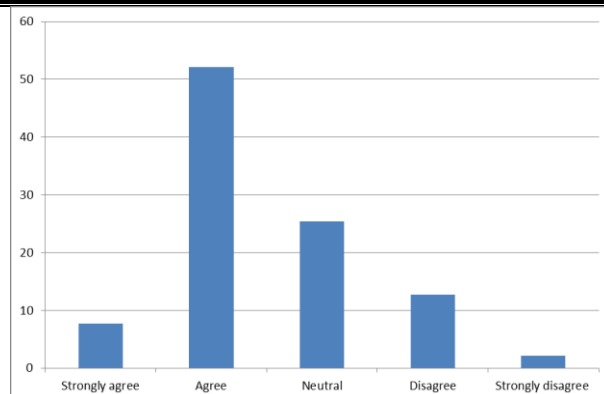
3.1 (c) Working from home/home business should be encouraged

Summary:



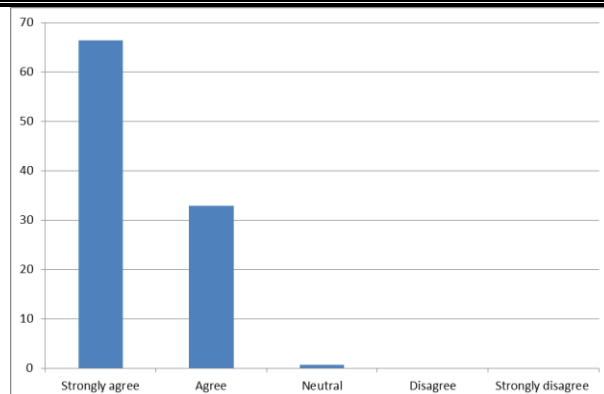
3.1 (d) Thrussington benefits from a good range of facilities

Summary:



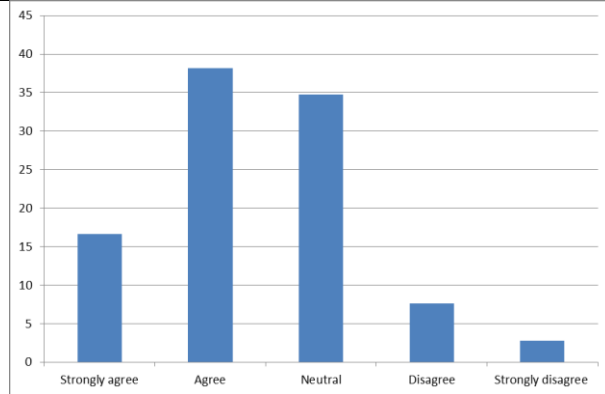
3.1 (e) Is it important that local shops and public houses continue to serve the local community?

Summary:



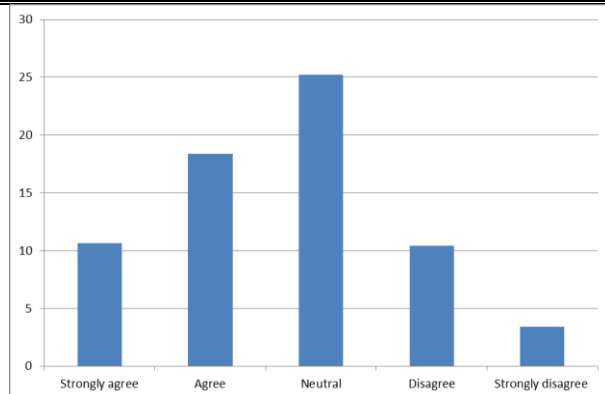
3.1 (f) Farms should be encouraged to provide additional services such as farm shops, camping and overnight accommodation.

Summary:



3.1 (g) Equestrian activities should be encouraged

Summary:



**3.2 Do you think the parish needs any additional services that you would use on a daily basis**

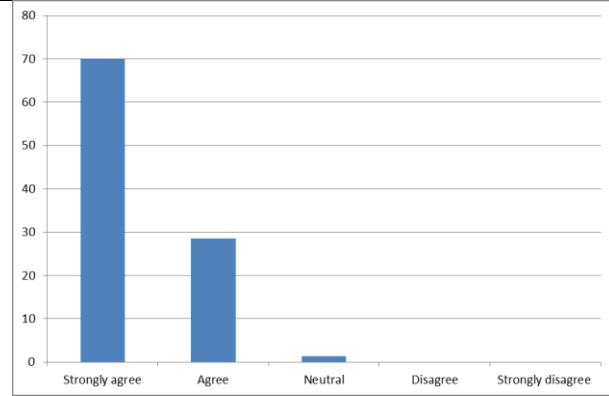
- Phone signal for mobiles is poor x3
- Post office x5
- Cash machine x3
- lottery
- Larger Post box - won't fit A4
- Playground x8
- Park x2
- Network of bridlepaths
- Railway station
- Shop for everyday items x3
- Gym
- Bus to Leicester
- Childrens Park
- Library x3
- Banking facilities
- B & B
- Newsagent x3
- Camping

**3.3 Additional comments on Business and Economic Activity**

- A community shop is needed
- Reinstate public phone box
- No camping
- Lots of homeworking in village
- Parking must be considered for future businesses
- Business should consult with local people
- the 2 Pubs are important to the community
- Tourism should be encouraged
- Open the station at Rearsby
- Encouraging further activities would increase congestion

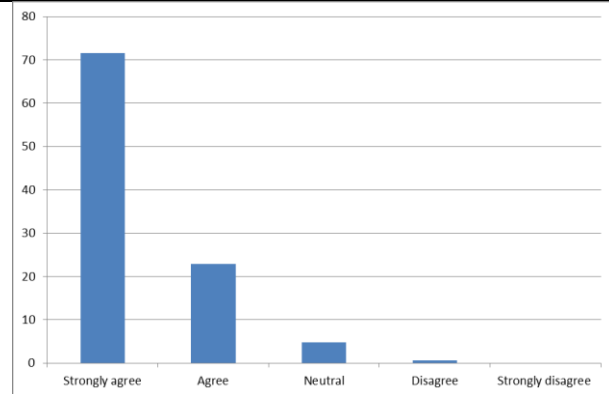
4.1 (a) The parish's landscape setting should be conserved

Summary:



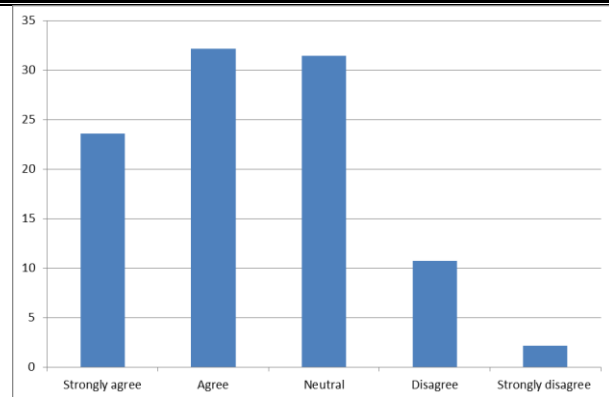
4.1 (b) All new development should consider flood risk and mitigation

Summary:



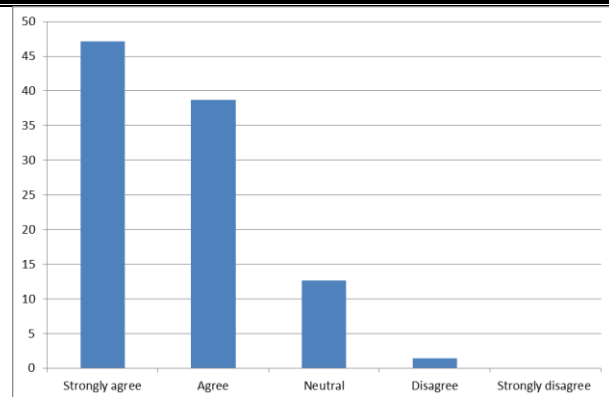
4.1 (c) Access to the wider countryside could be improved

Summary:



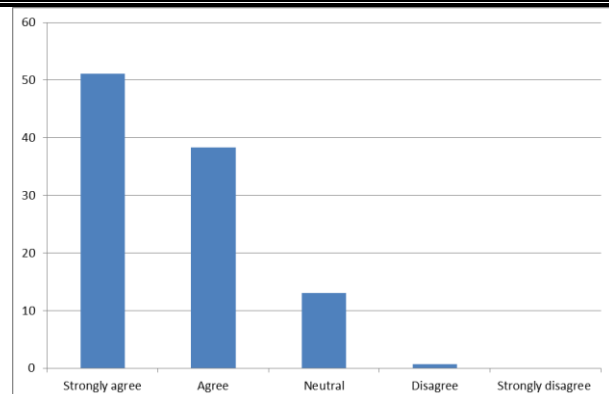
4.1 (d) Protection of local wildlife should be a priority

Summary:

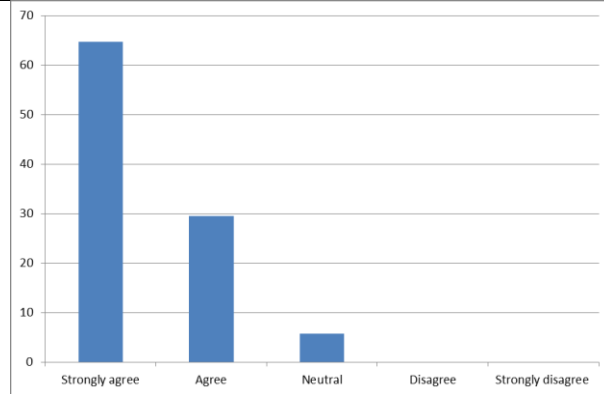


4.1 (e) Key views in the parish should be protected

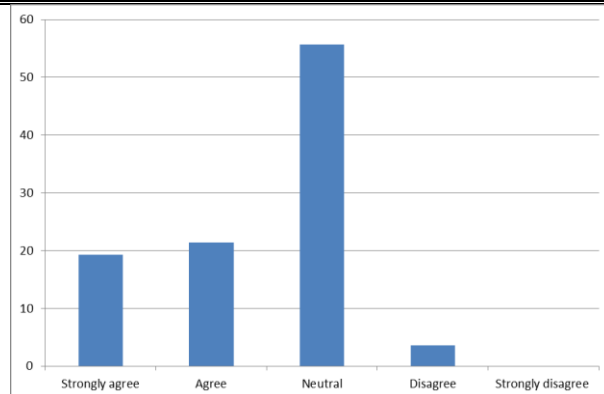
Summary:



4.1 (f) New developments should carefully consider landscape setting  
Summary:



4.1 (g) More could be made of the parish's natural assets  
Summary:



**4.2 Have you any concerns about the community infrastructure (sewer/broadband/utilities etc)**

- Broadband x55
- Regular cleaning of drains and road sweeping
- Electricity supply x7
- Drain clearance x8
- Mobile coverage x4
- Safer junctions
- Flooding
- Sewers x7
- River maintenance
- Current infrastructure could not support new development
- Street lighting

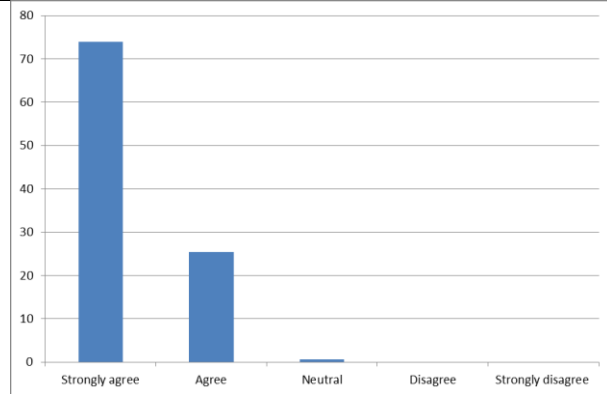
**4.3 Additional comments on Environment**

- Mud on road at bridge needs to be cleared when left
- Below the bridge needs clearing to avoid flooding
- Environmental nuisance from the slurry pit
- Dog litter an issue x3
- Maintain open spaces
- Village ambience must be protected
- River Wreak needs dredging x3
- Would like green areas to be conserved
- Flood risk from culvert
- Flood risk from river x3
- Not all wildlife need protection
- Footpaths can be hazardous x4
- Maintenance of grass areas
- Swimming in the Wreake
- More info on flooding from EA
- Better hedgerow maintenance
- Loss of hedgerows
- Planted areas are an asset and should be extended
- Wreak valley craftsmen cause noise pollution
- Attracting tourists is important but parking needs to be addressed



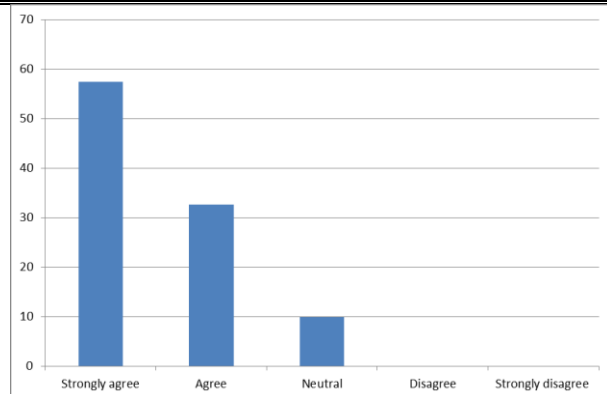
5.1 (a) Public open space in the village and wider parish should be protected

Summary:



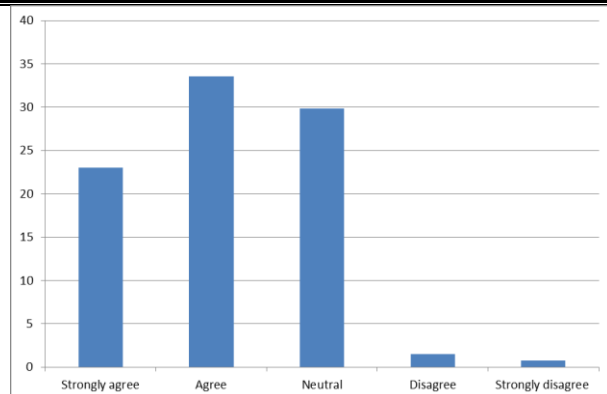
5.1 (b) Community events should be encouraged

Summary:



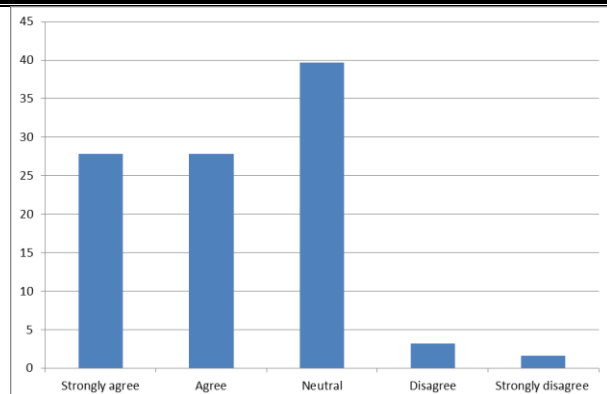
5.1 (c) More facilities are needed for young people and children

Summary:



5.1 (d) Diversification of existing community buildings should be encouraged

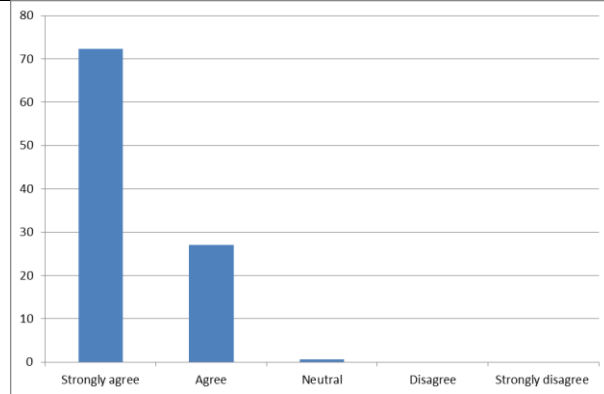
Summary:



5.2 Are there any public green spaces or community buildings you would like to see protected through the neighbourhood plan?	5.3 Additional comments on Leisure and Recreation
<ul style="list-style-type: none"> <li>• The Green x44</li> <li>• The Village Hall x30</li> <li>• The church x13</li> <li>• The School and playing field x7</li> <li>• Nature area in front of Glebeland Close</li> <li>• All public green spaces x2</li> <li>• The School</li> <li>• Allotments</li> <li>• Pendland rooms</li> <li>• Walking route to Hoby</li> <li>• Shop x2</li> <li>• Footpaths x2</li> <li>• Pubs</li> <li>• All</li> </ul>	<ul style="list-style-type: none"> <li>• A well equipment sports field x3</li> <li>• Church should be used more widely for activities e.g. part time post office, pop-up bank.</li> <li>• Park and play area x17</li> <li>• Equestrian pursuits help maintain the villages rural establishment</li> <li>• Footpath Improvements to bridge</li> <li>• Maintenance to hedges on footpaths</li> <li>• Community use of school facilities e.g. Field x4</li> <li>• No equestrian expansion</li> <li>• Clearer public footpaths</li> <li>• Lack of facilities for children and young people x3</li> <li>• A field that could be used by young people</li> <li>• Community facility</li> <li>• Better use of village hall</li> </ul>

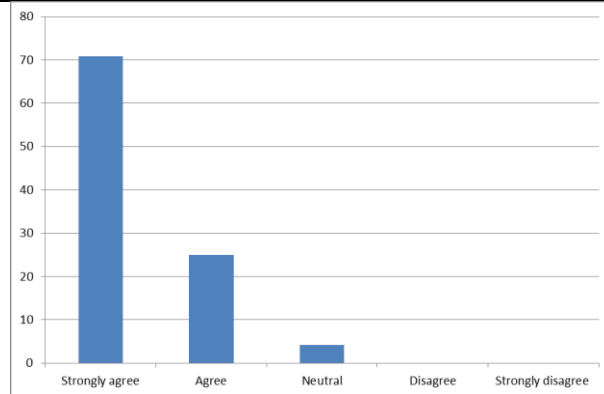
6.1 (a) The parish's heritage assets such as the church, village hall, shops etc. should be protected

Summary:



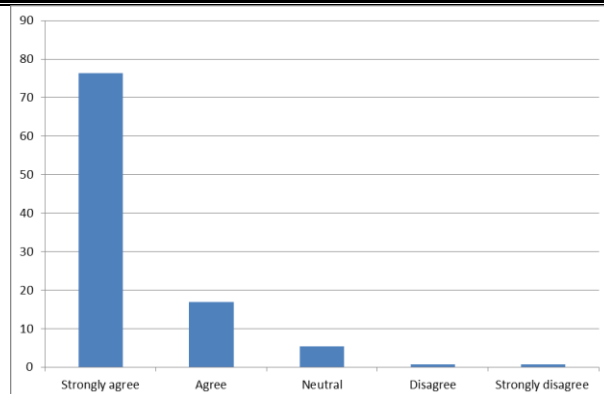
6.1 (b) Any new development should complement the existing character of Thrussington

Summary:



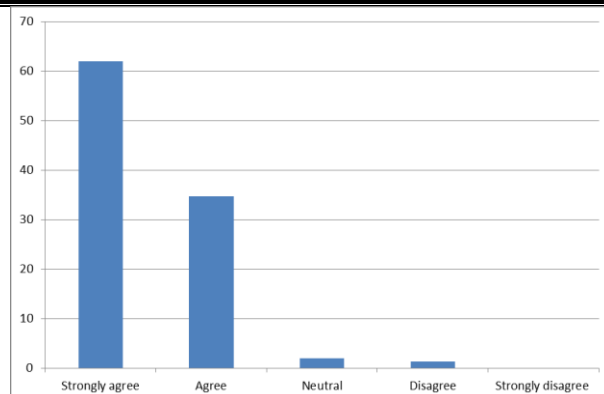
6.1 (c) Inappropriate development on greenfield sites should be prevented

Summary:



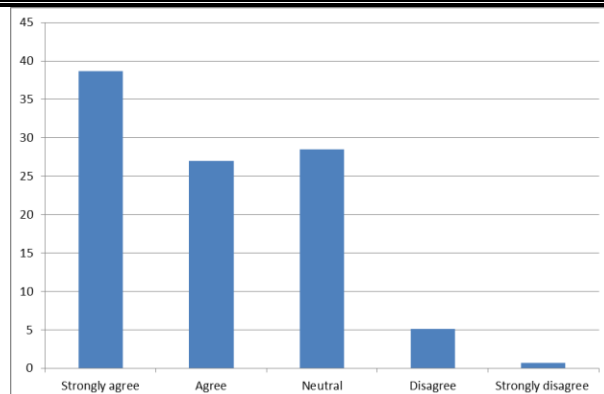
6.1 (d) The parish's pavements, public streets and public areas should be attractive and accessible for all.

Summary:



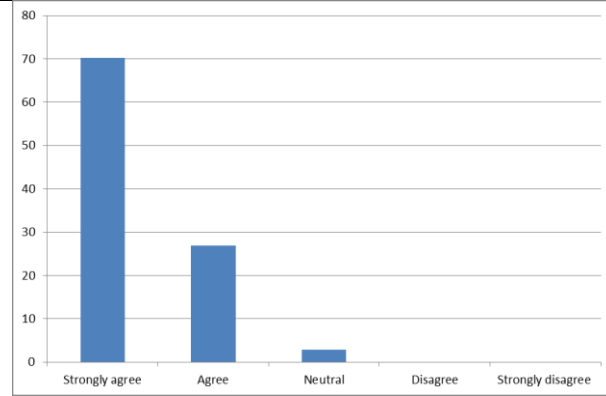
6.1 (e) The Conservation Area should be extended (the existing area covers a large part of the village - should this be maximised?)

Summary:



6.1 (f) Any future development on sites within the village should be carefully designed.

Summary:



**6.2 Do you know of any buildings or structures that should be protected from demolition, which are not already listed?**

- New graveyard
- The Village Hall area
- The Bards and farm edging the road on old gate road x2
- Tow path bridge by Thrussington Mill x3
- The Star Inn x6
- Manor Farm
- Thatched cottages in village
- John Fernley's grave
- Rev Grahams Tomb
- Wreake House
- 5 Regents Street
- Everything within the existing Conservation area which are not listed
- 20 Regent Street
- Wreake House Farm
- Pentland Rooms on Ratcliffe road
- School x4
- Older Properties
- Blue Lion x2
- Bricklayers Arms (formally known as)
- Old clay kiln on Old Gate rd
- Telephone box
- Bridge into village x2
- Wildlife are by Glebeland

**6.3 Are there any local features, gateway views, landscape areas or buildings, you feel that should be conserved.**

- The Green
- Dovecotes at farm and Hollies
- View from A46 into village x2
- The River x2
- View from river of bridge
- Routes into the village x2
- Views into village x3
- Hedgerows and trees
- Views into village from Rearsby
- View of the church from Rearsby x4
- View across fields to Brooksby

**6.4 Additional comments on Design and Heritage**

- No more houses
- Conservation are already protects what needs to be protected
- New buildings must of similar character to those already present
- Pavements should be maintained for safety
- should not copy older styles
- should reflect organic growth
- difficult to ensure access for all on narrow roads
- New development should not change the character of the village x2
- Embrace modern design and innovation

## 8. Further Comments

- A park would be lovely. Well kept allys and the A46 crossroads should be kept trimmed as the lack of sight when waiting to cross is a hazard
- Speeding vehicles through the village pose a serious threat when coupled with the central parking arrangements and the singular disregard shown by the patrons of The Star when visiting. It is high time that speed calming measures be enacted for the sake of all residents. What is the PCC doing to ensure the safety of the village?
- More equestrian facilities/bridle paths. Changing gate styles would make getting around the village easier for equestrian and pedestrian uses.
- Traffic calming measures need attention - no speed bumps though. Land needs to be found to create a safe area for children to play x2
- River needs dredging
- School parking is needed especially with its proposed expansion
- Bottom end of Back Lane requires maintenance
- Roads and pavements need to be maintained better
- Future development should reflect the character of the village. Thrussington should break the mould for housing development and have individual houses that reflect the current style.
- Questionnaire excluded young people's views
- Maintenance of hedges obscuring traffic signs
- Wreak valley Craftsmen nuisance
- HGVs
- Explore tourism in the village further
- Fishing lakes could be encouraged
- Protect farmland and landscape setting
- Better access to shops and pubs for wheelchair users
- Use school field for children's play area
- Affordable housing is essential
- Development should avoid the flood plane
- Need for youth club facility
- Need bus shelter
- Needs to be on Arriva Bus route
- Residents parking on green
- Recognise need for housing but need to be with infrastructure
- concern over the extractor fan at Wreake valley craftsmen
- Traffic calming on Seagrave Road
- Thrussington should be made a protected village as it has a lot of history - maybe the History Society should create a file about why this is so.
- Traffic calming is needed
- Need more dog waste bins
- Do not fence The Green
- Fly tipping is a problem
- Keep Thrussington as it is